Consorzio di Bonifica
PIANURA DI FERRARA

CONSORZIO DI BONIFICA PIANURA DI FERRARA

Sede legale e recapito postale:
44121 Ferrara - Via Borgo dei Leoni, 28 - C.F. 93076450381
web: www.bonificaferrara.it - e-mail: info@bonificaferrara.it
pec: posta.certificata@pec.bonificaferrara.it
aderente all'ANBI
Associazione Nazionale Bonifiche, Irrigazioni e Miglioramenti Fondiari

PROGETTO ESPURGHI

PROGETTO ESECUTIVO

Provincia di Ferrara

Ricalibratura della rete di bonifica ai fini del recupero della capacità di invaso e di portata

2° STRALCIO

ELABORATI GRAFICI CANALI

CANALE DIVERSIVO

SEZIONI TRASVERSALI DALLA 26F ALLA 28F

Data: **03.09.2024**

Elab.: **7.6.9**

IL PROGETTISTA
(Dott. Ing. Laura Montanari)

INGEGNERE LAURA MONTANARI
N° 7792 / A

IL RESPONSABILE UNICO DEL PROGETTO
(Dott. Ing. Valeria Chierici)

Valeria Chierici

Rev.	Descrizione	Redatto	Data	Codice Intervento
00	Emissione	Mazzanti C.	03.09.2024	OC168

PROFILO CA. DIVERSIVO
SEZIONE 26F
PROGRESSIVA 7984

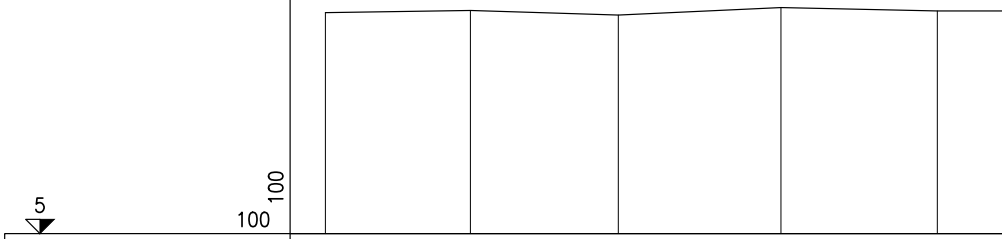

QUOTE TERRENO	8.87	8.91	8.83	8.96	8.90
PROGRESSIVE TERRENO	−37.88	−35.34	−32.75	−29.90	−27.16
QUOTE PROGETTO					
PROGRESSIVE PROGETTO					

PROFILO CA. DIVERSIVO
SEZIONE 27F
PROGRESSIVA 7991

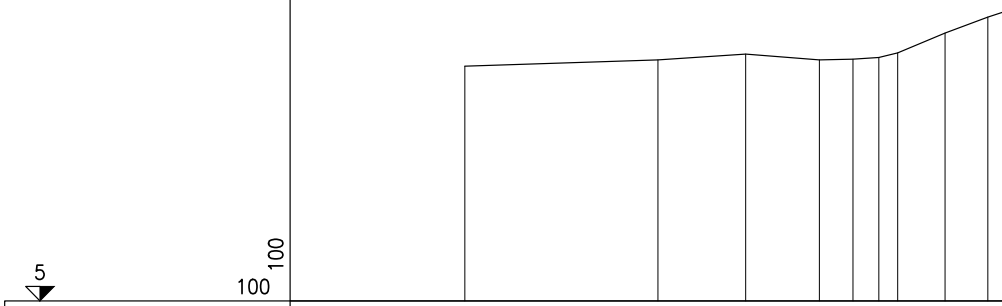

QUOTE TERRENO	9.11	9.22	9.32	9.22	9.23	9.26	9.34	9.69	9.97
PROGRESSIVE TERRENO	−35.44	−32.06	−30.52	−29.23	−28.64	−28.19	−27.86	−27.03	−26.28
QUOTE PROGETTO									
PROGRESSIVE PROGETTO									

Esecuzione rilievo: DESIDERATI B. - Restituzione grafica rilievo: TADDIA Y.

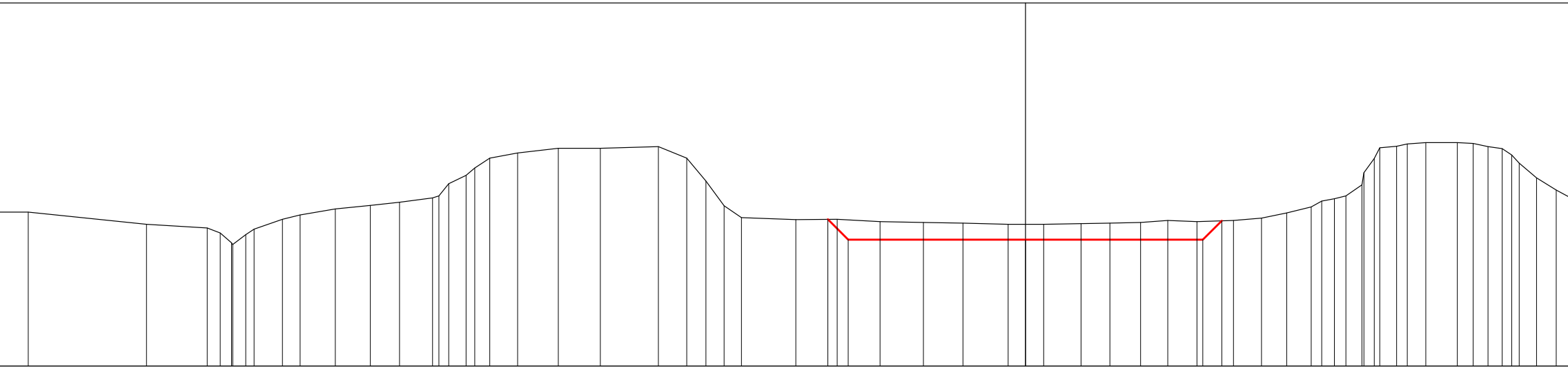

Offset	Elevation
-25.31	8.90
-22.31	8.59
-20.77	8.50
-20.44	8.37
-20.15	8.12
-20.12	8.08
-19.79	8.33
-19.58	8.47
-18.86	8.72
-18.41	8.83
-17.52	8.98
-16.63	9.07
-15.89	9.15
-15.05	9.26
-14.89	9.31
-14.64	9.62
-14.20	9.83
-13.98	10.02
-13.60	10.27
-12.89	10.40
-11.86	10.52
-10.79	10.52
-9.32	10.56
-8.60	10.27
-8.11	9.69
-7.65	9.06
-7.21	8.76
-5.83	8.71
-4.78	8.72
-3.69	8.66
-2.59	8.64
-1.59	8.62
-0.44	8.59
0.46	8.59
1.41	8.61
2.14	8.62
2.92	8.64
3.61	8.69
4.35	8.66
5.28	8.69
5.99	8.75
6.63	8.88
7.25	9.03
7.52	9.18
7.84	9.24
8.13	9.31
8.54	9.59
8.59	9.90
8.85	10.26
8.99	10.53
9.42	10.57
9.69	10.63
10.16	10.66
10.96	10.66
11.36	10.64
11.74	10.56
12.10	10.51
12.34	10.35
12.53	10.14
12.97	9.77
13.47	9.46

Offset	Elevation
-5.02	8.72
-4.50	8.20
0.00	8.20
4.50	8.20
4.98	8.68

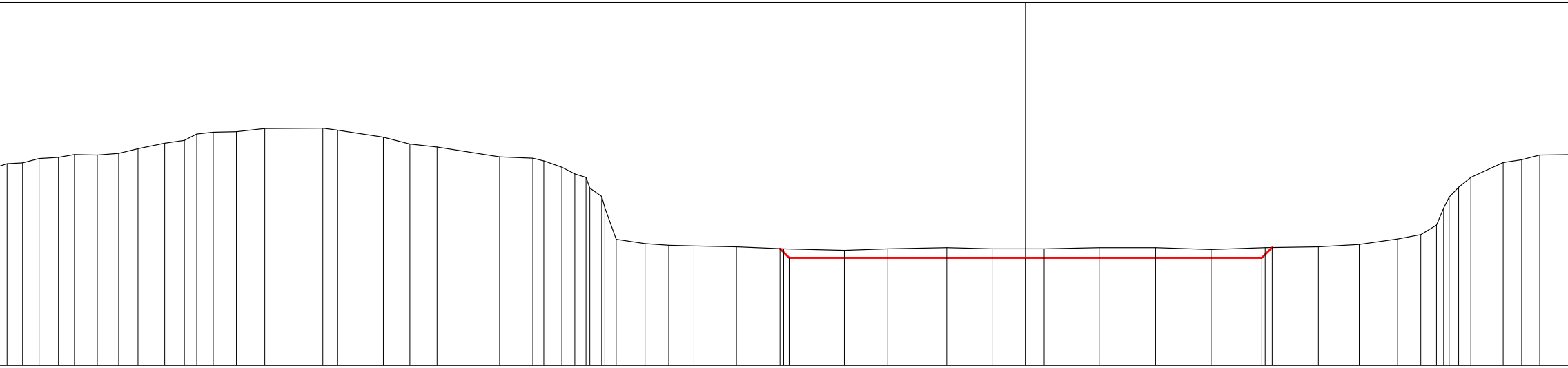

Offset	Elevation
-25.85	10.11
-25.46	10.13
-25.04	10.24
-24.55	10.27
-24.14	10.34
-23.56	10.33
-23.02	10.37
-22.53	10.49
-21.85	10.63
-21.35	10.70
-21.04	10.86
-20.62	10.91
-20.03	10.92
-19.31	11.00
-17.84	11.01
-17.46	10.96
-16.30	10.78
-15.63	10.61
-14.94	10.53
-13.35	10.28
-12.51	10.25
-12.23	10.18
-11.77	10.02
-11.44	9.85
-11.16	9.76
-11.06	9.49
-10.76	9.28
-10.68	8.99
-10.39	8.19
-9.66	8.08
-9.06	8.04
-8.42	8.02
-7.34	8.00
-6.14	7.95
-4.60	7.91
-3.50	7.95
-2.00	7.98
-0.85	7.95
0.47	7.95
1.87	7.98
3.30	7.98
4.71	7.93
6.08	7.98
7.43	8.00
8.47	8.06
9.44	8.20
10.03	8.31
10.43	8.55
10.61	8.98
10.75	9.26
10.99	9.51
11.30	9.76
12.12	10.14
12.59	10.21
13.05	10.33

Offset	Elevation
-6.23	7.95
-6.00	7.72
0.00	7.72
6.00	7.72
6.26	7.98


9.20
8.88
8.61
8.53
8.56
8.69
8.80
8.91
8.97
8.90
8.92
8.95
8.96
9.01
8.98
9.00
13.95
14.47
14.81
14.98
15.14
15.30
15.42
15.82
16.15
17.39
18.67
19.53
23.42
24.97
27.16
29.79

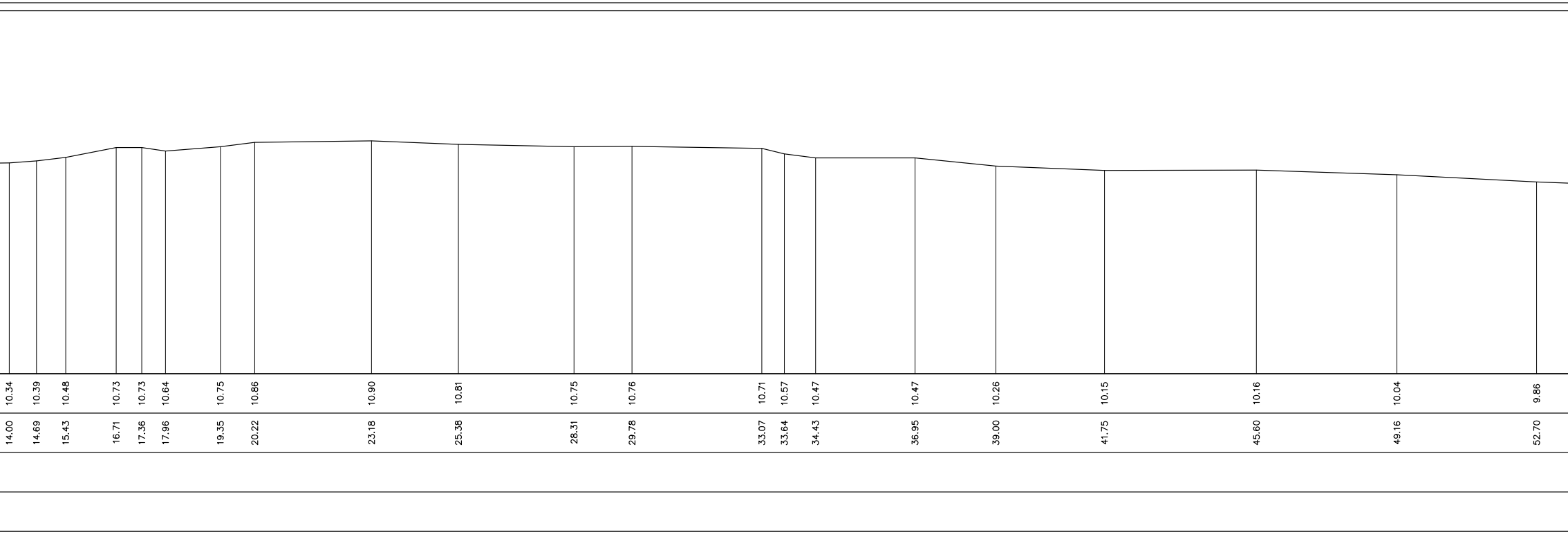
10.34
10.39
10.48
10.73
10.73
10.64
10.75
10.86
10.90
10.81
10.75
10.76
10.71
10.57
10.47
10.47
10.26
10.15
10.16
10.04
9.86
14.00
14.69
15.43
16.71
17.36
17.96
19.35
20.22
23.18
25.38
28.31
29.78
33.07
33.64
34.43
36.95
39.00
41.75
45.60
49.16
52.70

QUOTE TERRENO	PROGRESSIVE TERRENO	QUOTE PROGETTO	PROGRESSIVE PROGETTO

PROFILO CA. DIVERSIVO

SEZIONE 27

PROGRESSIVA 8046

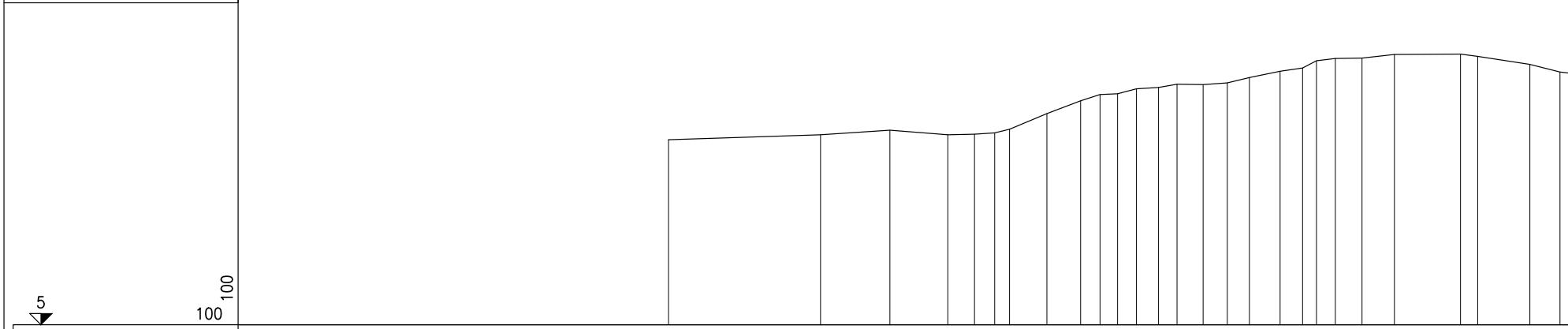

QUOTE TERRENO	PROGRESSIVE TERRENO	QUOTE PROGETTO	PROGRESSIVE PROGETTO
9.11	−35.44		
9.22	−32.06		
9.32	−30.52		
9.22	−29.23		
9.23	−28.64		
9.26	−28.19		
9.34	−27.86		
9.69	−27.03		
9.97	−26.28		
10.11	−25.85		
10.13	−25.46		
10.24	−25.04		
10.27	−24.55		
10.34	−24.14		
10.33	−23.56		
10.37	−23.02		
10.49	−22.53		
10.63	−21.85		
10.70	−21.35		
10.86	−21.04		
10.91	−20.62		
10.92	−20.03		
11.00	−19.31		
11.01	−17.84		
10.96	−17.46		
10.78	−16.30		
10.61	−15.63		



QUOTE TERRENO	PROGRESSIVE TERRENO	QUOTE PROGETTO	PROGRESSIVE PROGETTO
9.73	56.11		

PROFILO CA. DIVERSIVO

SEZIONE 28

PROGRESSIVA 8190

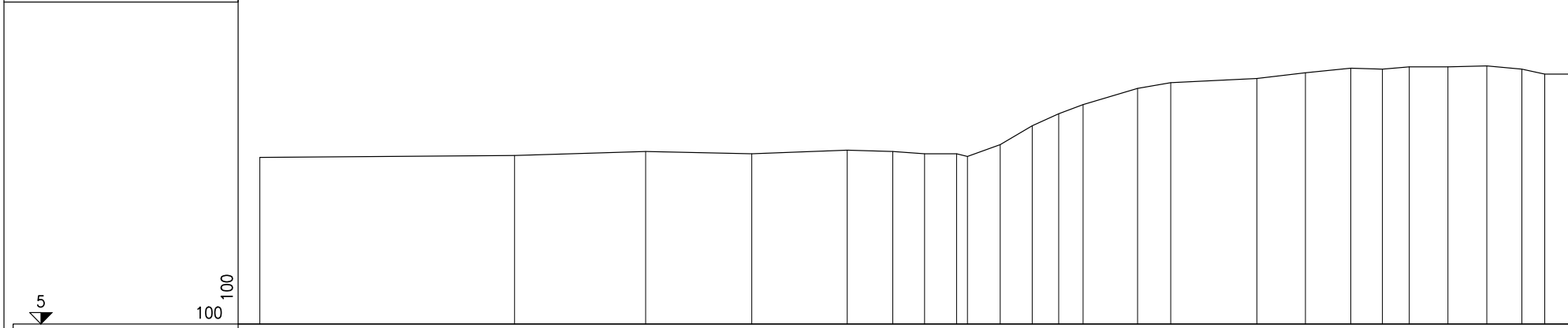

QUOTE TERRENO	PROGRESSIVE TERRENO	QUOTE PROGETTO	PROGRESSIVE PROGETTO
8.70	−44.51		
8.74	−38.85		
8.83	−35.94		
8.78	−33.58		
8.86	−31.47		
8.83	−30.46		
8.78	−29.75		
8.78	−29.03		
8.72	−28.79		
8.98	−28.06		
9.40	−27.35		
9.67	−26.77		
9.87	−26.23		
10.23	−25.02		
10.36	−24.27		
10.45	−22.36		
10.58	−21.28		
10.68	−20.27		
10.66	−19.57		
10.71	−18.98		
10.71	−18.11		
10.73	−17.26		
10.66	−16.48		
10.55	−15.97		

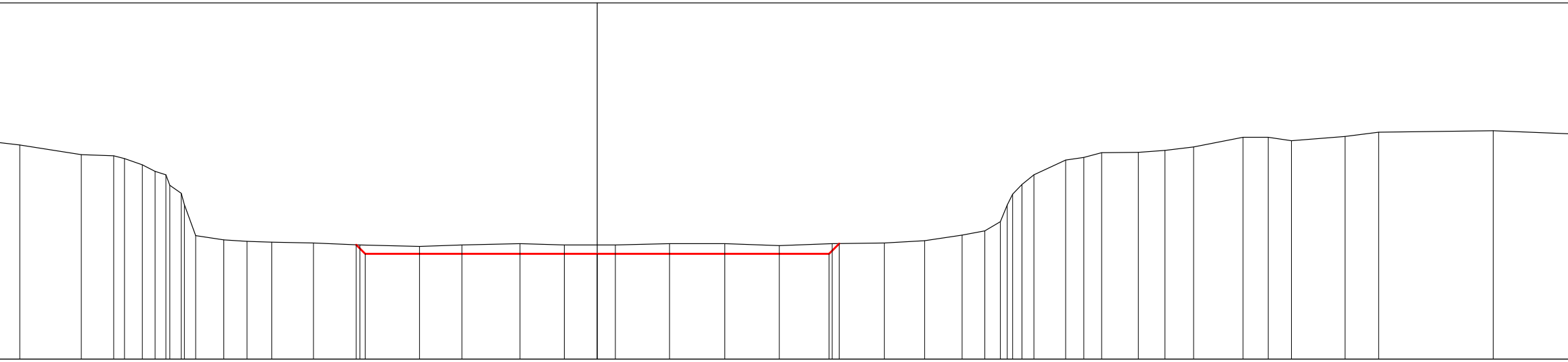

10.53	−14.94
10.28	−13.35
10.25	−12.51
10.18	−12.23
10.02	−11.77
9.85	−11.44
9.76	−11.16
9.49	−11.06
9.28	−10.76
8.99	−10.68
8.19	−10.39
8.08	−9.66
8.04	−9.06
8.02	−8.42
8.00	−7.34
7.95	−6.14
7.91	−4.60
7.95	−3.50
7.98	−2.00
7.95	−0.85
7.95	0.47
7.98	1.87
7.98	3.30
7.93	4.71
7.98	6.08
8.00	7.43
8.06	8.47
8.20	9.44
8.31	10.03
8.55	10.43
8.98	10.61
9.26	10.75
9.51	10.99
9.76	11.30
10.14	12.12
10.21	12.59
10.33	13.05
10.34	14.00
10.39	14.69
10.48	15.43
10.73	16.71
10.73	17.36
10.64	17.96
10.75	19.35
10.86	20.22
10.90	23.18

7.95	−6.23
7.72	−6.00
7.72	0.00
7.72	6.00
7.98	6.26

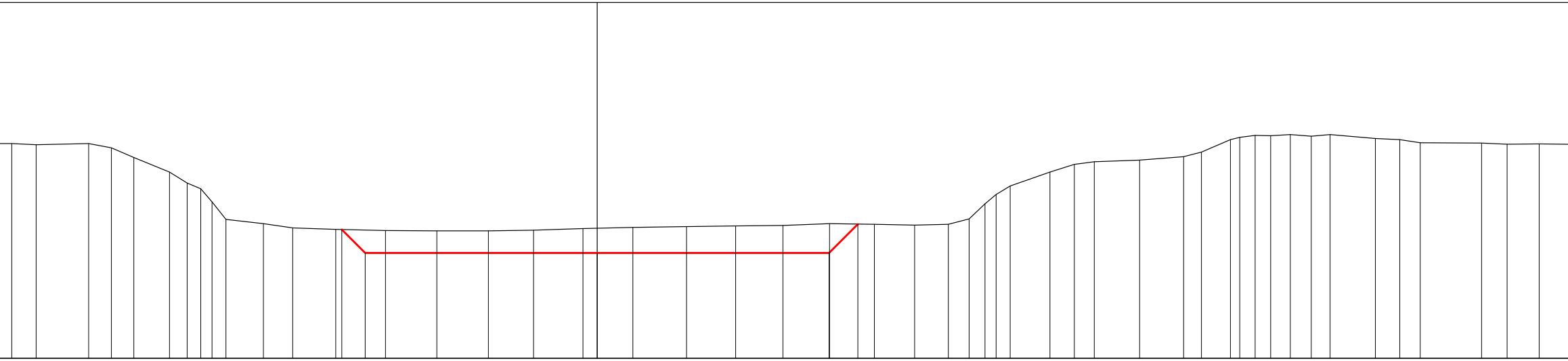

10.55	−15.14
10.52	−14.51
10.55	−13.15
10.44	−12.56
10.19	−11.99
9.81	−11.06
9.53	−10.60
9.38	−10.26
9.04	−9.97
8.59	−9.60
8.48	−8.63
8.37	−7.87
8.33	−6.76
8.30	−5.48
8.29	−4.14
8.29	−2.81
8.31	−1.64
8.35	−0.36
8.38	0.93
8.40	2.32
8.42	3.59
8.43	4.81
8.48	6.01
8.46	7.18
8.44	8.22
8.46	9.09
8.60	9.63
8.99	10.03
9.23	10.33
9.45	10.69
9.81	11.72
10.01	12.35
10.08	12.87
10.12	14.03
10.21	15.18
10.33	15.64
10.65	16.39
10.71	16.63
10.76	17.02
10.75	17.43
10.78	17.94
10.74	18.48
10.78	18.97
10.68	20.14
10.65	20.77
10.57	21.29
10.56	22.89
10.53	23.54
10.54	24.38

8.33	−6.61
7.72	−6.00
7.72	0.00
7.72	6.00
8.47	6.75

PROFILO CA. DIVERSIVO

SEZIONE 28F

PROGRESSIVA 8242

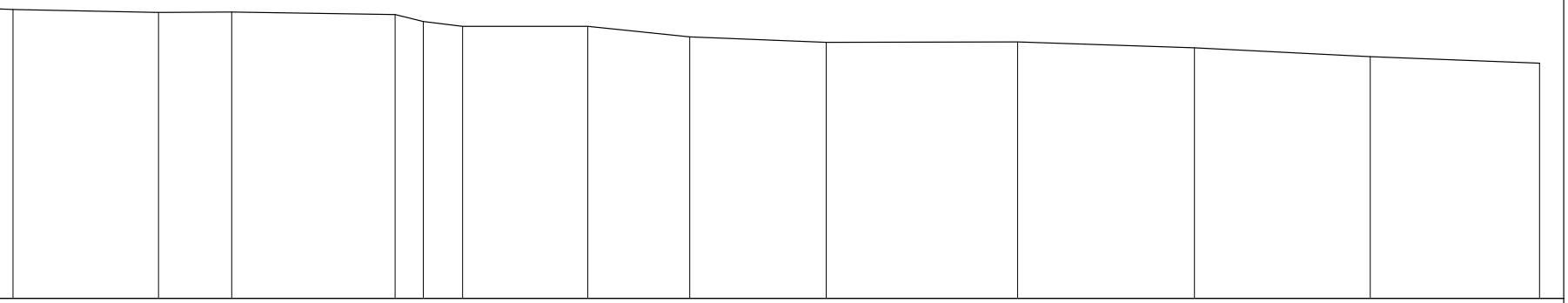

QUOTE TERRENO	10.81	10.75	10.76	10.71	10.57	10.47	10.47	10.26	10.15	10.16	10.04	9.86	9.73
PROGRESSIVE TERRENO	25.38	28.31	29.78	33.07	33.64	34.43	36.95	39.00	41.75	45.60	49.16	52.70	56.11
QUOTE PROGETTO													
PROGRESSIVE PROGETTO													

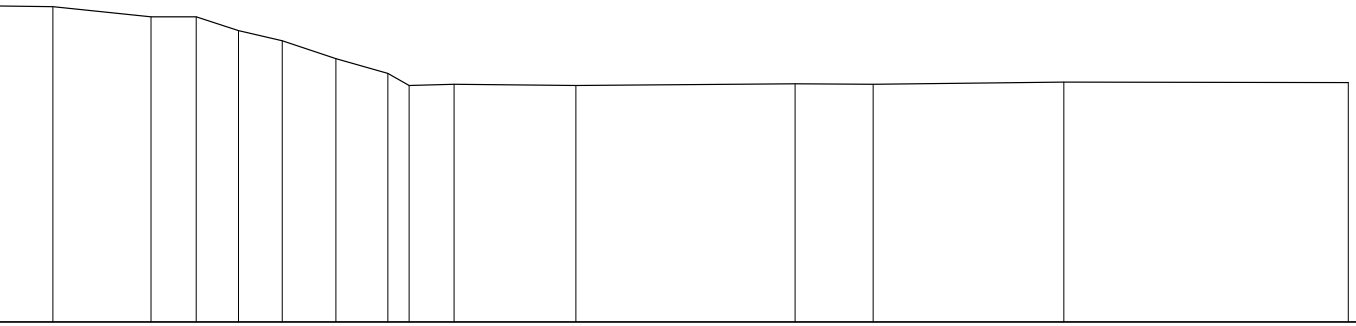

QUOTE TERRENO	10.52	10.34	10.34	10.10	9.92	9.61	9.35	9.14	9.16	9.14	9.17	9.16	9.20	9.19
PROGRESSIVE TERRENO	26.04	27.77	28.56	29.29	30.07	31.01	31.92	32.28	33.08	35.21	39.04	40.42	43.76	48.74
QUOTE PROGETTO														
PROGRESSIVE PROGETTO														

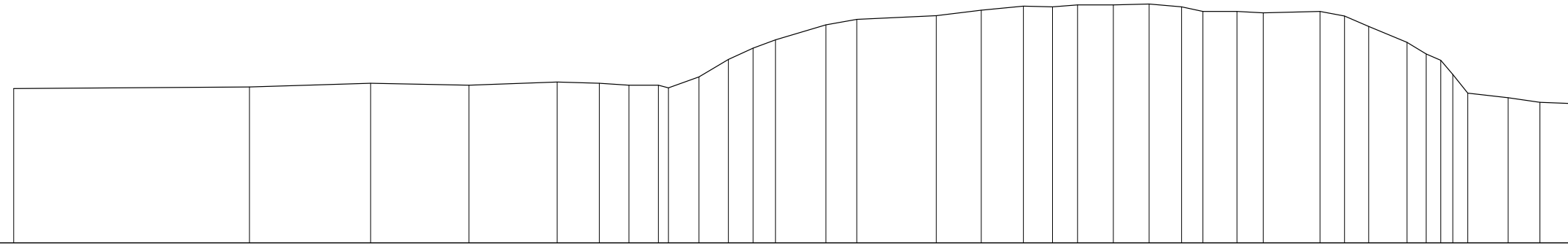

8.70	8.74	8.83	8.78	8.86	8.83	8.78	8.78	8.72	8.98	9.40	9.67	9.87	10.23	10.36	10.45	10.58	10.68	10.66	10.71	10.71	10.73	10.66	10.55	10.55	10.52	10.55	10.44	10.19	9.81	9.53	9.38	9.04	8.59	8.48	8.37
−44.51	−38.85	−35.94	−33.58	−31.47	−30.46	−29.75	−29.03	−28.79	−28.06	−27.35	−26.77	−26.23	−25.02	−24.27	−22.36	−21.28	−20.27	−19.57	−18.98	−18.11	−17.26	−16.48	−15.97	−15.14	−14.51	−13.15	−12.56	−11.99	−11.06	−10.60	−10.26	−9.97	−9.60	−8.63	−7.87

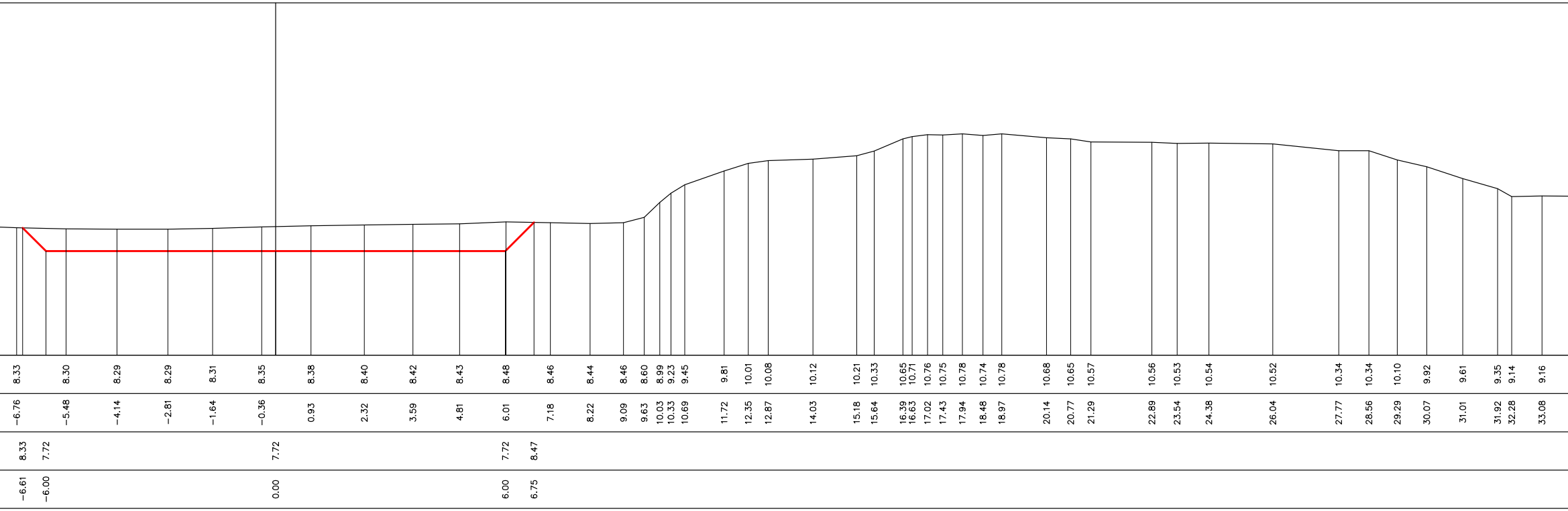
8.33
8.30
8.29
8.29
8.31
8.35
8.38
8.40
8.42
8.43
8.48
8.46
8.44
8.46
8.60
8.99
9.23
9.45
9.81
10.01
10.08
10.12
10.21
10.33
10.65
10.71
10.76
10.75
10.78
10.74
10.78
10.68
10.65
10.57
10.56
10.53
10.54
10.52
10.34
10.34
10.10
9.92
9.61
9.35
9.14
9.16
−6.76
−5.48
−4.14
−2.81
−1.64
−0.36
0.93
2.32
3.59
4.81
6.01
7.18
8.22
9.09
9.63
10.03
10.33
10.69
11.72
12.35
12.87
14.03
15.18
15.64
16.39
16.63
17.02
17.43
17.94
18.48
18.97
20.14
20.77
21.29
22.89
23.54
24.38
26.04
27.77
28.56
29.29
30.07
31.01
31.92
32.28
33.08
8.33
7.72
7.72
7.72
8.47
−6.61
−6.00
0.00
6.00
6.75

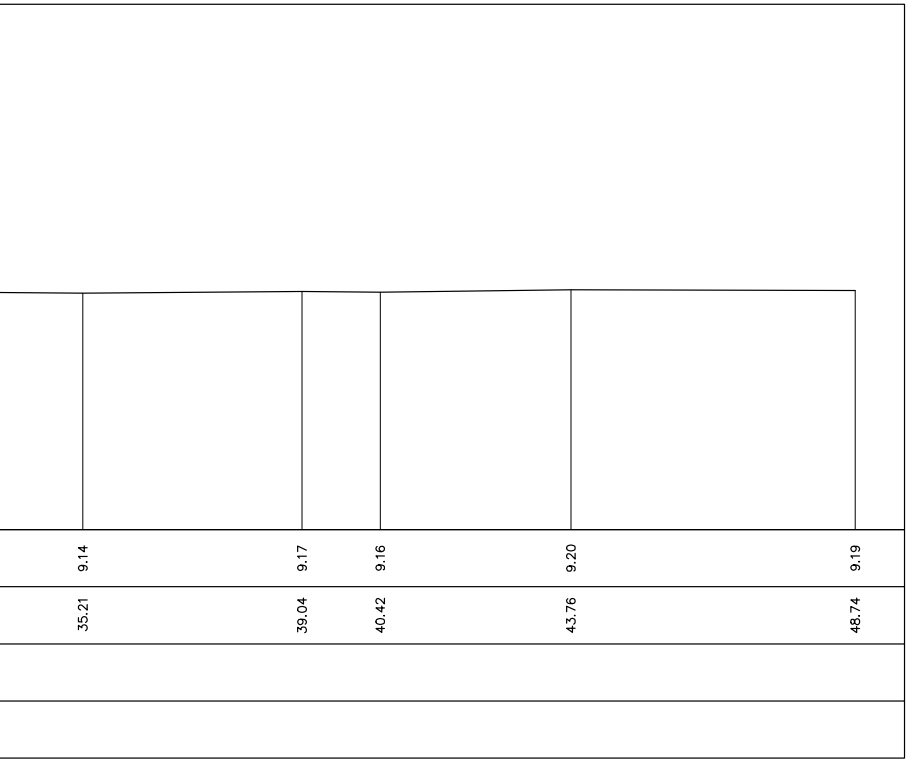
9.14
35.21
9.17
39.04
9.16
40.42
9.20
43.76
9.19
48.74